

ATTACHMENT A

**PROPOSED SCOPE FOR ALEXANDRA
CANAL SHARED PATH**

Proposed Alexandra Canal Shared Path



- Proposed Shared Path on Sydney Water land
- Future Alexandra Canal shared path extension
- Existing separated cycleway
- Existing cycle path - all types
- Future cycle path - all types

GREEN SQUARE TOWN CENTRE

ROSEBERY

ALEXANDRIA

WESTCONNEX ST PETERS INTERCHANGE

BOTANY BAY CITY COUNCIL

MARRICKVILLE COUNCIL

Open channel being upgraded

10m setback (South Sydney DCP 1997)

Future City of Sydney Depot

Future Westconnex Bridge Cycleway

Perry Park

Sydney Park

ERSKINEVILLE

Bourke Road

Botany Road

Bourke Road

Canal

Alexandra

London Avenue

Epsom Road

Dalmeny Avenue

Tweedmouth Avenue

Cressy Street

Queen Street

Rothschild Avenue

Primrose Avenue

Hayes Road

Morley Avenue

Gardeners Road

O'Riordan Street

Collins Street

Doody Street

O'Riordan Street

Gardeners Road

Sydney Park Road

Mitchell Road

Maddox Street

Huntley Street

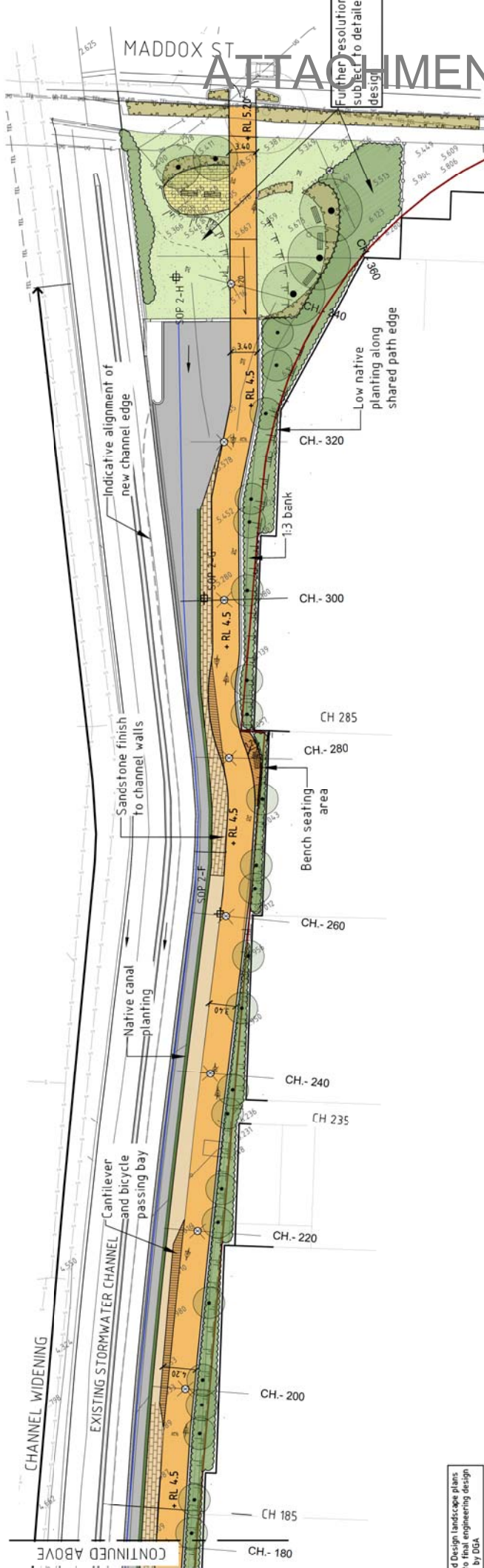
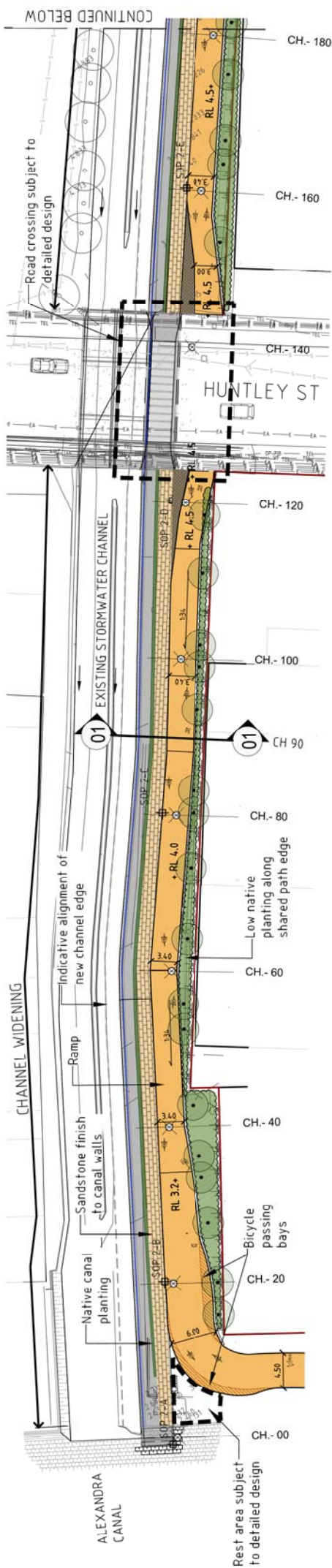
Doody Street

O'Riordan Street

Gardeners Road

ATTACHMENT A





WARNING

BEWARE OF UNDERGROUND SERVICES

THESE SERVICES ARE SHOWN ON THIS DRAWING AND ARE APPROXIMATE ONLY. YOU ARE RESPONSIBLE FOR VERIFYING THE LOCATION AND DEPTH OF ALL SERVICES ON SITE PRIOR TO ANY EXCAVATION WORKS.

DRAWING KEY

- Indicative new channel base
- Existing tree
- Existing spot height
- Proposed spot height
- Property boundary
- Building line
- Bench seating
- Indicative alignment of new channel invert
- Channelage
- Channel widening
- Shared path (min 3.4m)
- Sandstone finish to channel walls
- Low retaining wall
- Shared path widening (width varies)
- Cantiliver (width varies)
- Turf
- Native canal planting
- Low native boundary planting
- Low native grasses
- Proposed small overstorey tree

DATE **REV** **AMENDMENT**

13/11/15	P1	PRELIMINARY DD FOR DGA REVIEW
11/12/15	P2	FINAL DETAILED DESIGN
17/02/16	P3	DETAILED DESIGN REFINEMENT
08/02/16	P5	DETAILED DESIGN REFINEMENT
10/02/16	P6	DETAILED DESIGN REFINEMENT
11/02/16	P7	DETAILED DESIGN REFINEMENT

PROJECT TITLE
GREEN SQUARE STORMWATER DRAIN SP4 DETAILED DESIGN

CLIENT
DGA

DRAWING NAME
PLAN
STAGE 2

SCALE BAR
SCALE 1:250 @ A1
DATE FEB 2016
DRAWN
DESIGN
CHECKED
DATE

THOMPSON BERRILL LANDSCAPE DESIGN P/L
PO BOX 44 PARRAMATTA NSW 2150 T: 02 9644 1100 E: thompsonberrill.com.au

GSSD-SP4-DD-01

Notes: Detailed Design landscape plans are subject to final engineering design and approval by DGA.



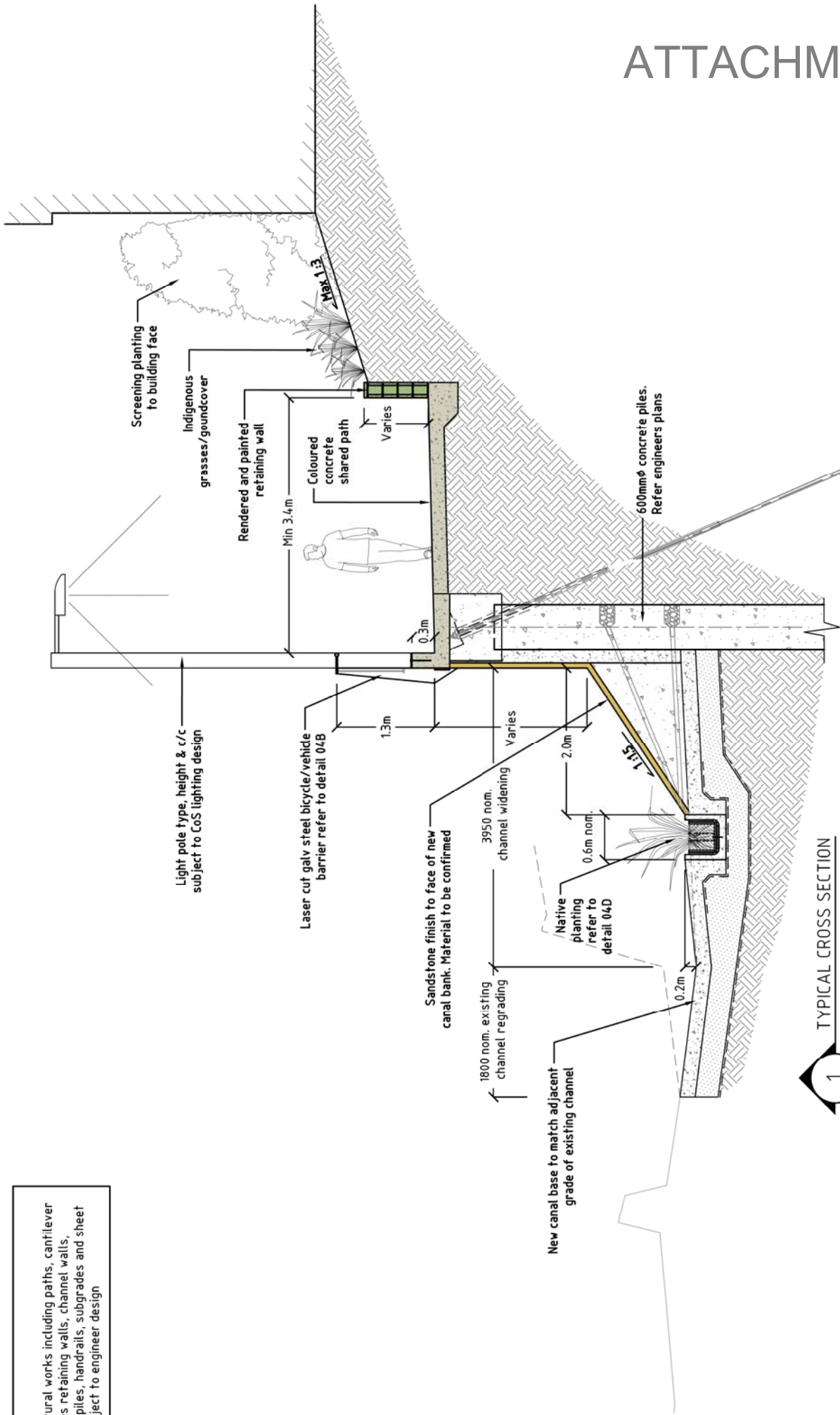
Further resolution subject to detailed design

ATTACHMENT A

CONTINUED BELOW

CONTINUED ABOVE

NOTE
 All structural works including paths, cantilever structures retaining walls, channel walls, footings, piles, handrails, subgrades and sheet piles, subject to engineer design



SCALE	1:50
DATE	11/08/13
DRAWN	SH
DESIGN	SH
CHECKED	27/08
DRAWN	SH
DATE	11/08/13
SCALE	1:50

PROJECT TITLE	GREEN SQUARE STORMWATER DRAIN SP4 DETAILED DESIGN
CLIENT	DGA
DRAWING NAME	TYPICAL CROSS-SECTION
STAGE	STAGE 2
DESIGNER	THOMPSON BERRILL LANDSCAPE DESIGN P/L
PROJECT NO.	GSSD-SP4-00-03E

DATE	REV	AMENDMENT
13/11/15	P1	PRELIMINARY DD FOR DGA REVIEW
11/12/15	P2	FINAL DETAILED DESIGN
17/12/15	P3	DETAILED DESIGN REFINEMENT
28/01/16	P4	DETAILED DESIGN REFINEMENT

PROJECT TITLE	GREEN SQUARE STORMWATER DRAIN SP4 DETAILED DESIGN
CLIENT	DGA
DRAWING NAME	TYPICAL CROSS-SECTION
STAGE	STAGE 2
DESIGNER	THOMPSON BERRILL LANDSCAPE DESIGN P/L
PROJECT NO.	GSSD-SP4-00-03E

WARNING
 BEWARE OF UNDERGROUND SERVICES
 THE LOCATION OF UNDERGROUND SERVICES IS INDICATED ON THIS DRAWING. THE LOCATION OF UNDERGROUND SERVICES IS NOT GUARANTEED TO BE CORRECT. ALL SERVICES ON SITE SHOULD BE LOCATED AND MARKED PRIOR TO ANY EXCAVATION WORKS.

